

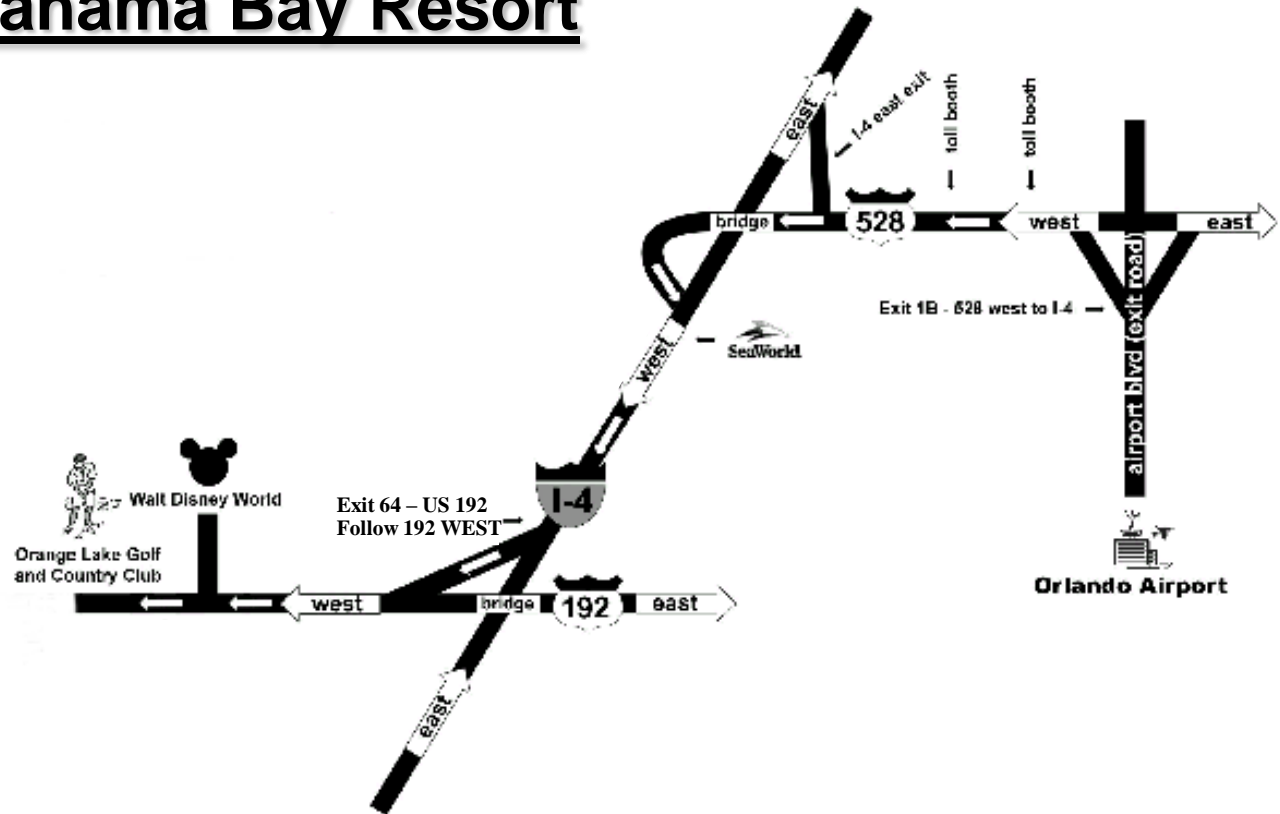
# How to Find Bahama Bay Resort

## Map 1

### **TIP FOR SAT NAV Users :**

Enter your destination as **Florence Villa Grove Road, Davenport, 33897**. Bahama Bay is not always recognised by Sat Nav Systems, but it can be easily found off this Road.

Continues on  
Map 2

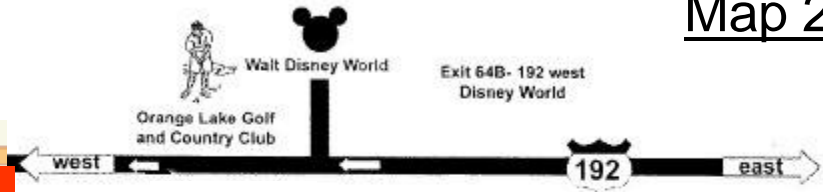
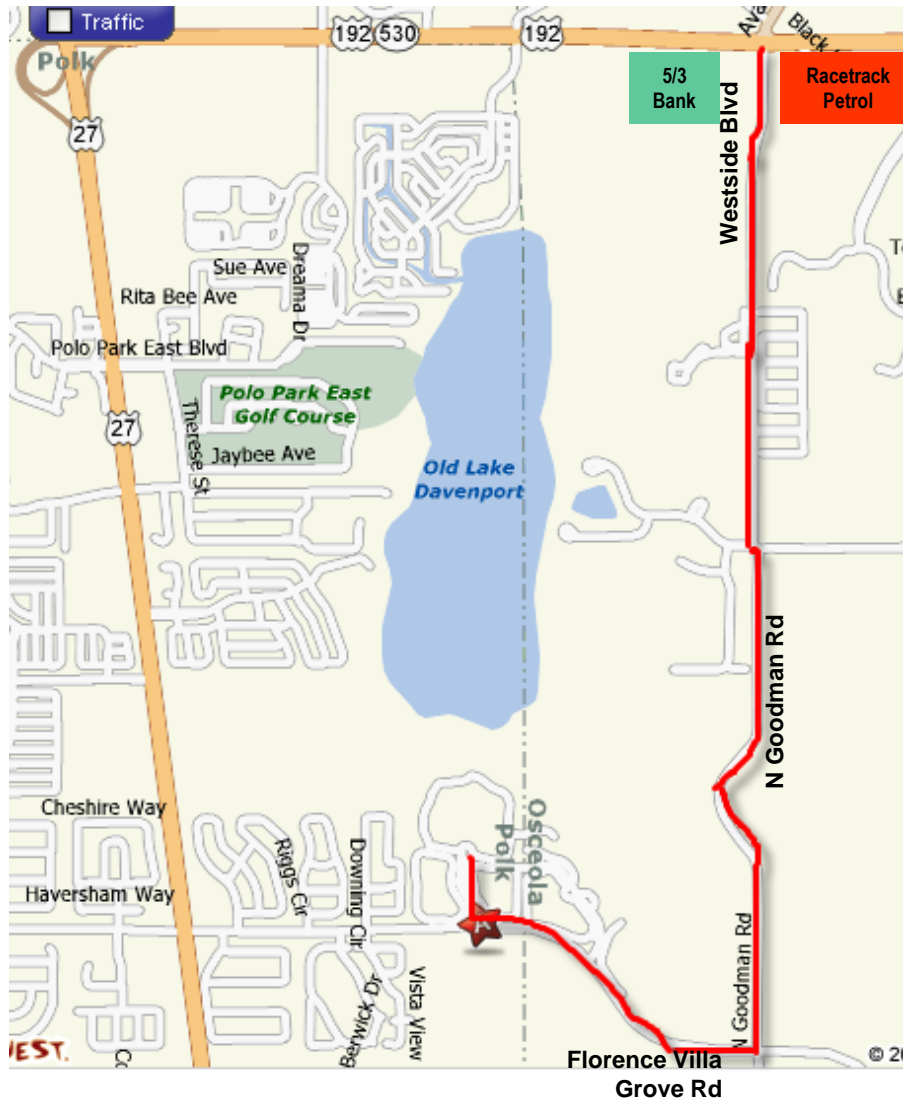


## Directions from ORLANDO INTERNATIONAL AIRPORT

1. Follow NORTH exit signs towards “436 North, 528 (Bee/BeachLine Express Way)”
2. Exit at 1B (**528 WEST** to I-4)
3. Continue on 528 West for approx. 12 miles, passing through 2 tollbooths and follow the signs for **I-4 WEST**
4. The 528 will then dead-end (join) I-4, you are now travelling on I-4 heading WEST
5. Continue on I-4 West for approx 7 miles, until you reach exit 64 – **192 & Disney World** (NB. Some SatNavs show exit as 64B – it’s now just 64)
6. Keep right on the exit road and join the **US 192 WEST**
7. Directions continue on Map 2

Address: Bahama Bay Resort  
400 Gran Bahama Blvd  
Davenport, FL. 33897  
Tel: +1 863 547 1200

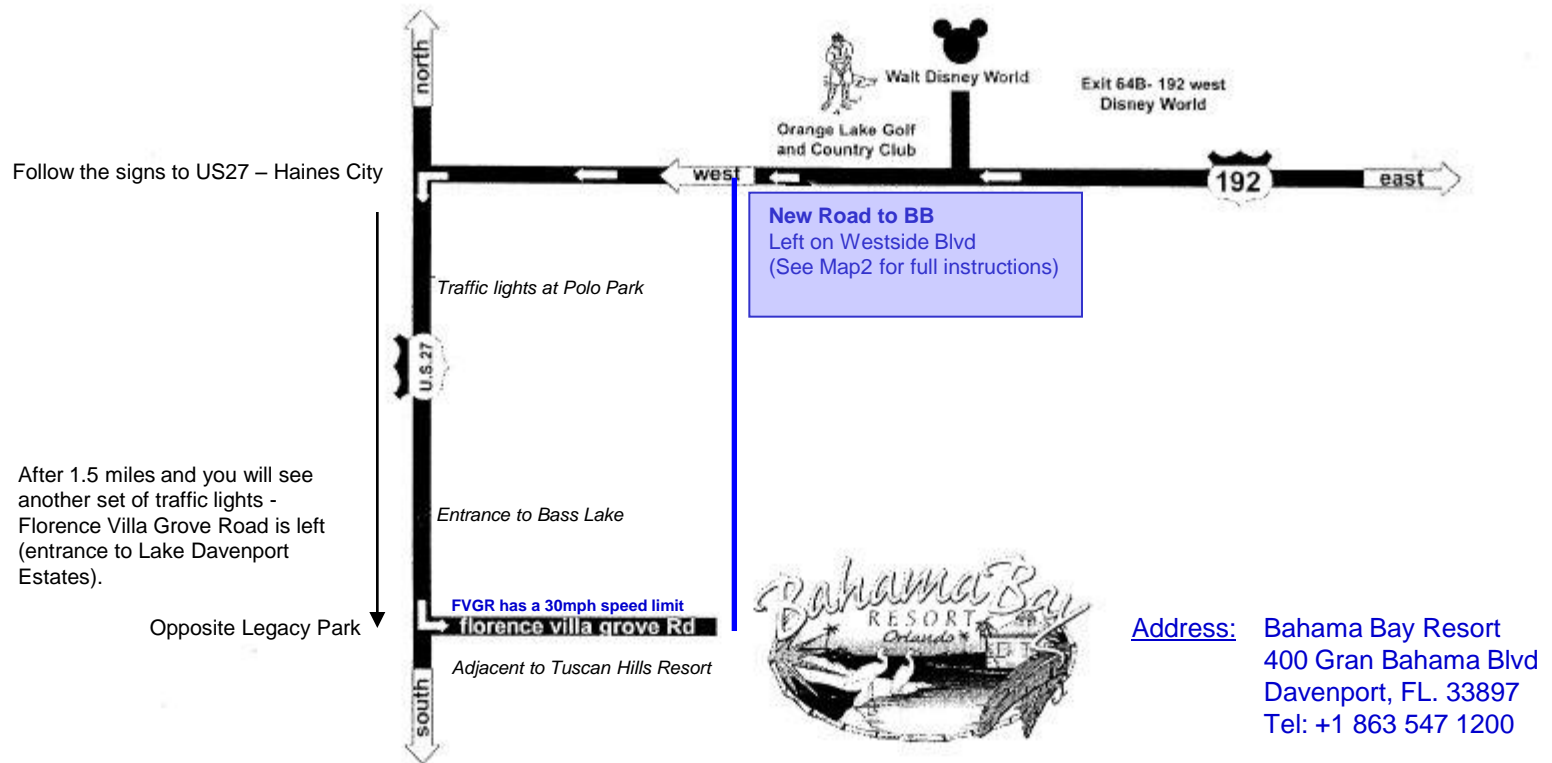
## Map 2



### Directions continued from Map 1 (using the new road opened early 2008)

1. Travel on the 192 heading West, past Disney World and Orange Lake Golf Club. At the junction with Avalon Road (sign posted Winter Gardens) / Westside Blvd – turn LEFT onto **Westside Blvd**. *There is a RaceTrak Petrol station on the left just before this junction and a 5/3 Bank on the corner of Westside Blvd which are helpful markers.*
2. Continue along this road (which merges into N.Goodman Road) for approx 1.5 miles.
3. At the crossroads (with the school on the left), turn RIGHT onto **Florence Villa Grove Road** and in a couple of hundred yards turn right into **Bahama Bay Resort**.
4. You have arrived!

# Map 3



## Directions continued from Map 1

1. Travel on the 192 heading West until it deadends (joins) the **US 27 SOUTH** - follow the signs for HAINES CITY
2. BEWARE this is a sharp left hand bend with no lighting if travelling in the dark.
3. You are now travelling on the US27 Southbound, once joining try and get into the left hand lane quite quickly.
4. Continue along this road for 1.5 miles (pass through traffic lights at Polo Park) and at the second set of lights take the left hand filter lane and cross the carriageway (when the lights allow turn) into **Florence Villa Grove Road**. There is a a low brick wall showing the entrance to **Lake Davenport Estates** - (it is shortly after the Bass Lakes Resort exit left on the highway and is opposite Legacy Park, adjacent to Tuscan Hills Resort).
5. **Bahama Bay Resort** is half a mile down on the left hand side (you will see the yellow apartment buildings).  
*Please note: FVGR has a 30mph speed limit along it.*
6. You have arrived!